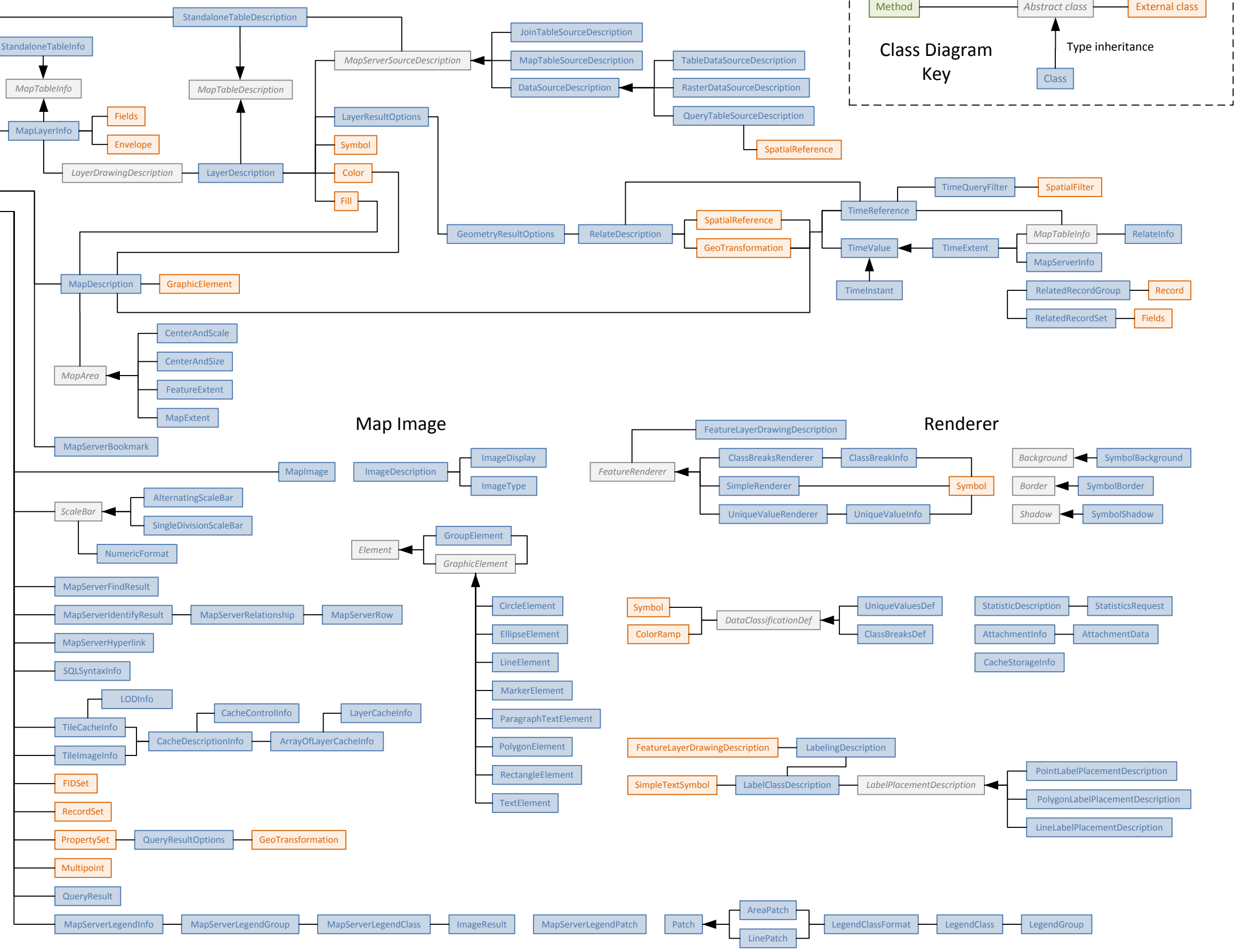
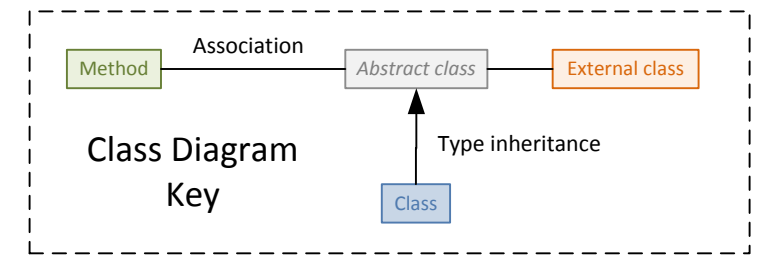


MapServer methods

- | | |
|------------------------------------|-------------------------------------|
| ComputeDistance | HasLayerCache |
| ComputeScale | HasSingleFusedMapCache |
| ExportMapImage | Identify |
| ExportScaleBar | IsFixedScaleMap |
| Find | QueryAttachmentData |
| FromMapPoints | QueryAttachmentData2 |
| GenerateDataClasses | QueryAttachmentInfos |
| GetCacheControlInfo | QueryAttachmentInfos2 |
| GetCacheDescriptionInfo | QueryData |
| GetCacheName | QueryDataStatistics |
| GetCacheStorageInfo | QueryDefaultLayerDrawingDescription |
| GetDefaultLayerDrawingDescriptions | QueryFeatureCount |
| GetDefaultMapName | QueryFeatureCount2 |
| GetDocumentInfo | QueryFeatureData |
| GetLayerTile | QueryFeatureData2 |
| GetLegendInfo | QueryFeatureIDs |
| GetMapCount | QueryFeatureIDs2 |
| GetMapName | QueryHTMLPopups |
| GetMapTableSubtypeInfos2 | QueryHTMLPopups2 |
| GetMapTile | QueryHyperlinks |
| GetServerInfo | QueryRasterValue |
| GetServiceConfigurationInfo | QueryRasterValue2 |
| GetSQLSyntaxInfo | QueryRelatedRecords |
| GetSupportedImageReturnTypes | QueryRelatedRecords2 |
| GetTileCacheInfo | QueryRowCount |
| GetTileImageInfo | QueryRowIDs |
| GetVirtualCacheDirectory | ToMapPoints |





Catalog methods

GetFolders

GetMessageFormats

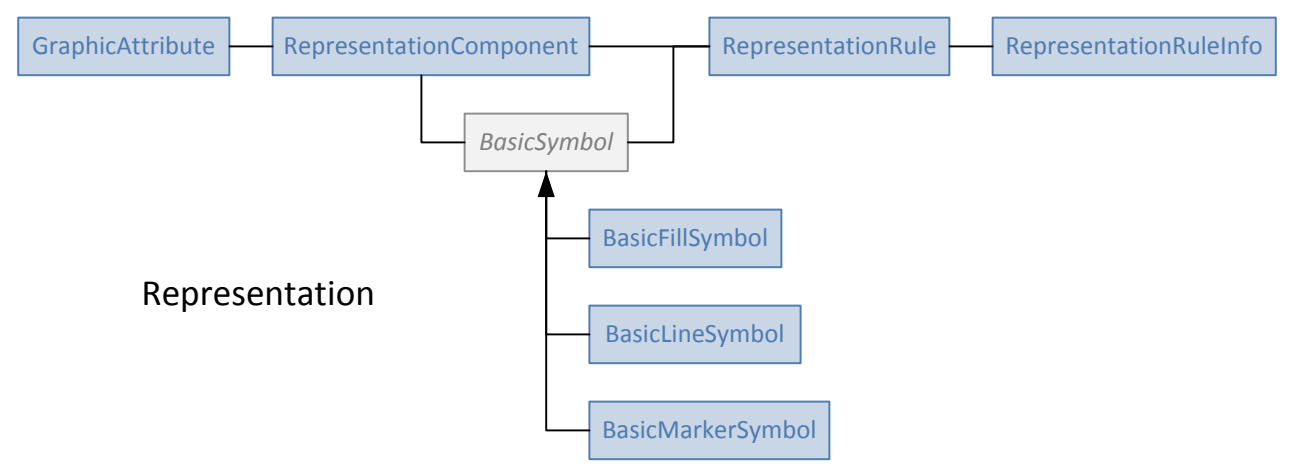
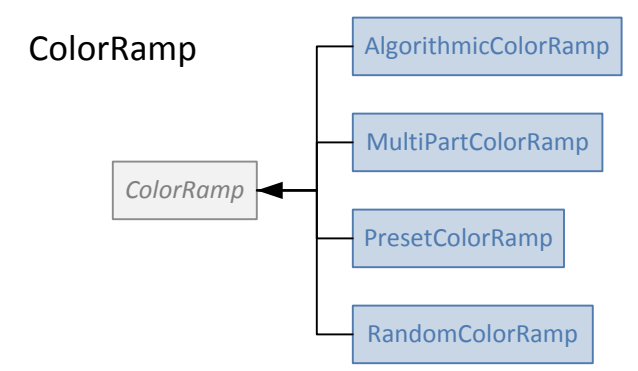
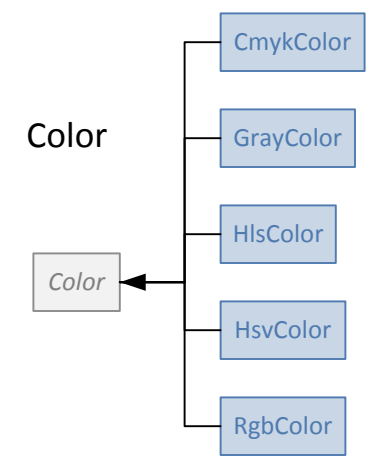
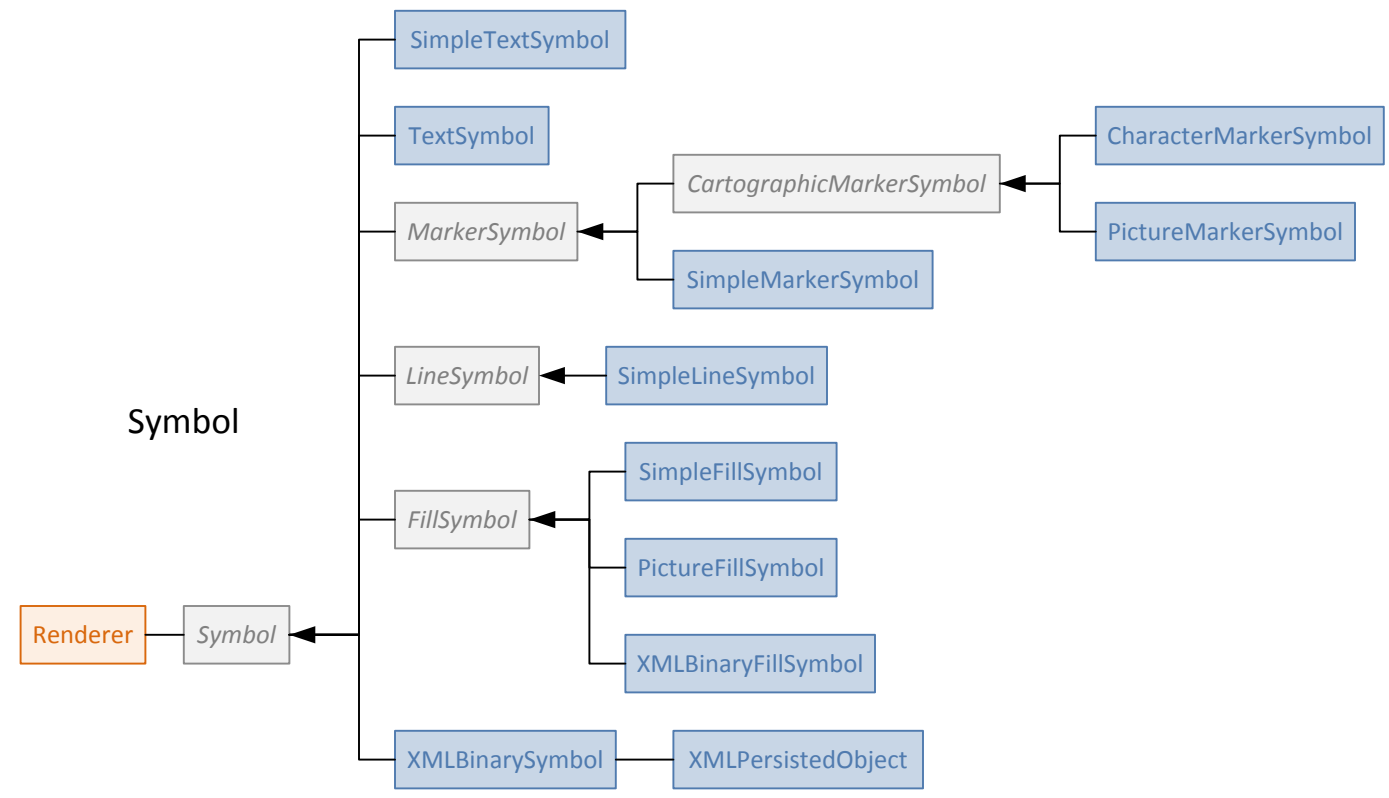
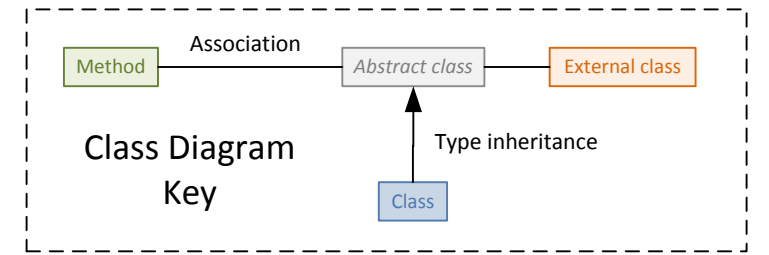
GetMessageVersion

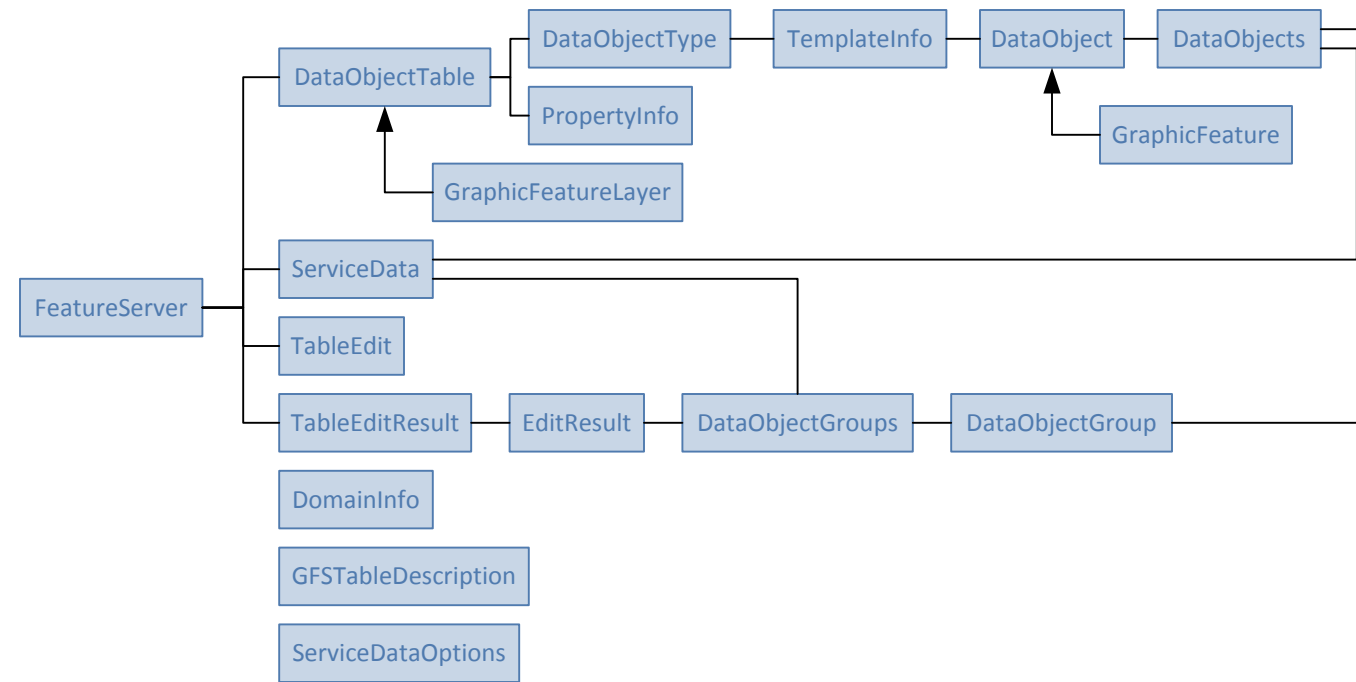
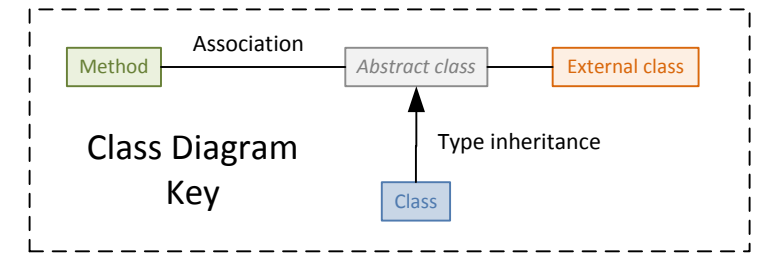
GetServiceDescriptions

GetServiceDescriptionsEx

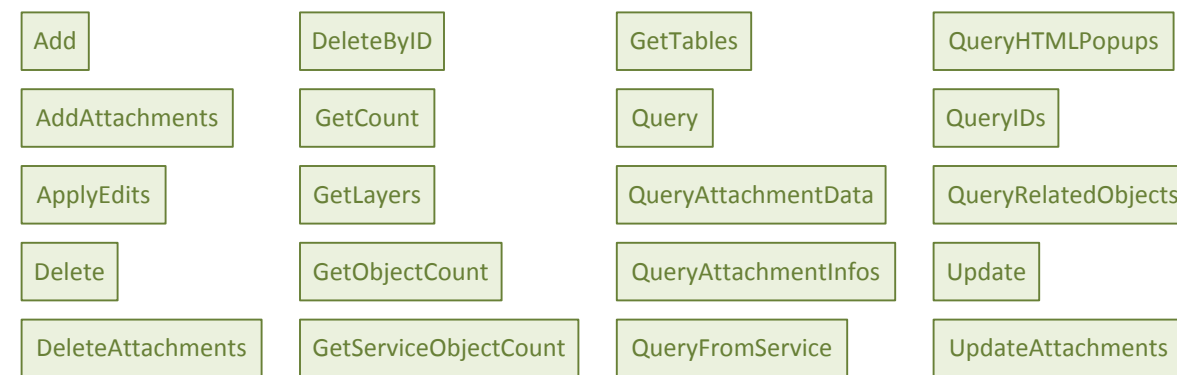
GetTokenServiceURL

RequiresTokens





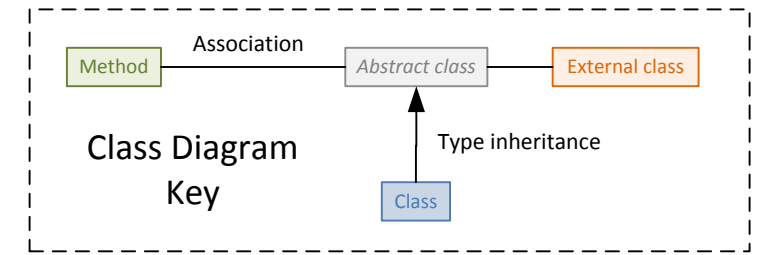
FeatureServer methods

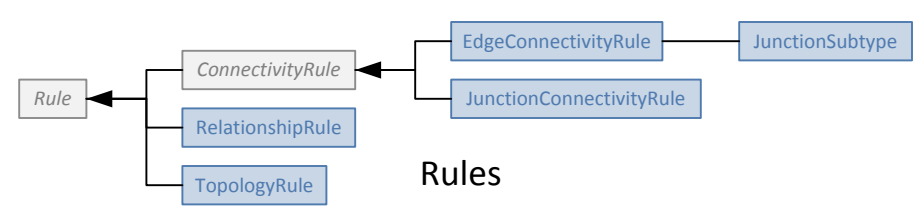
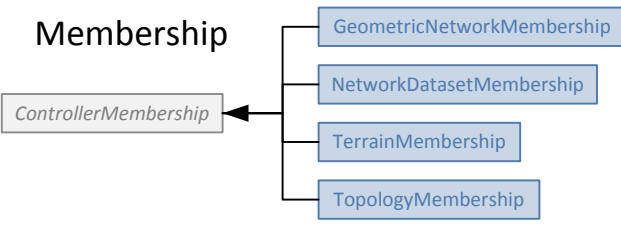
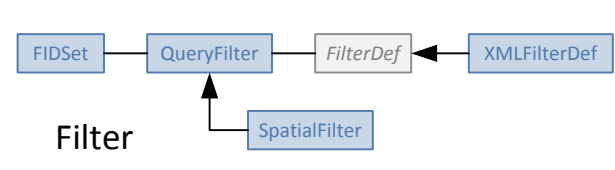
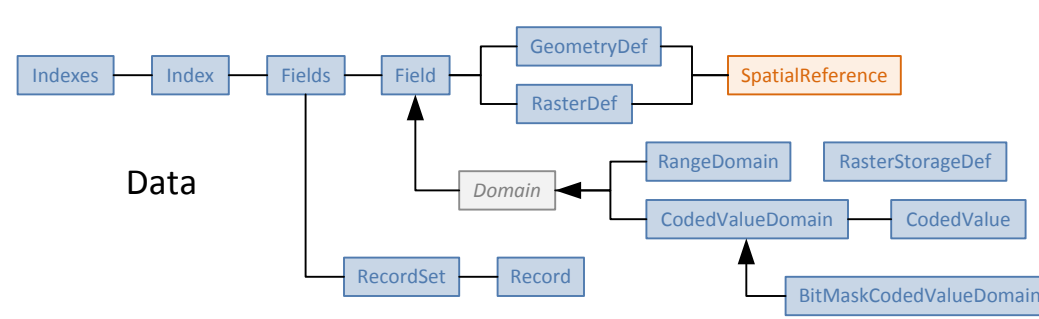
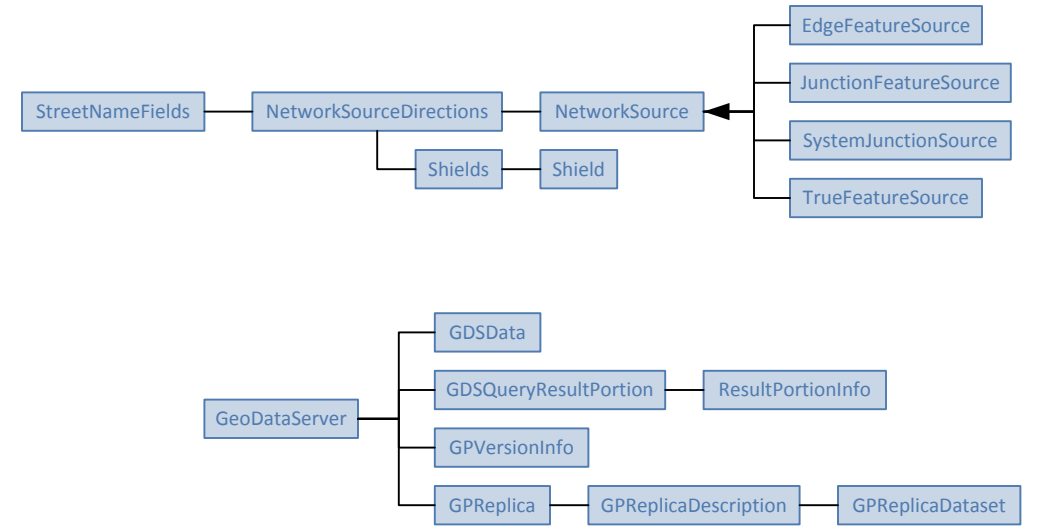
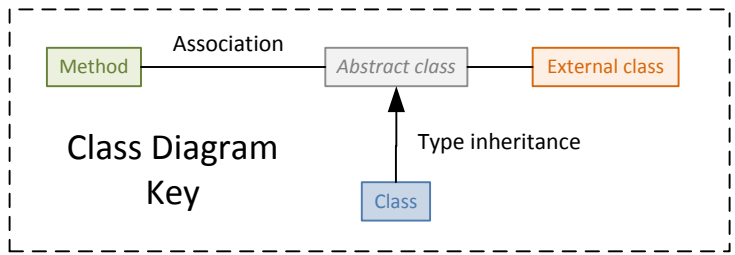
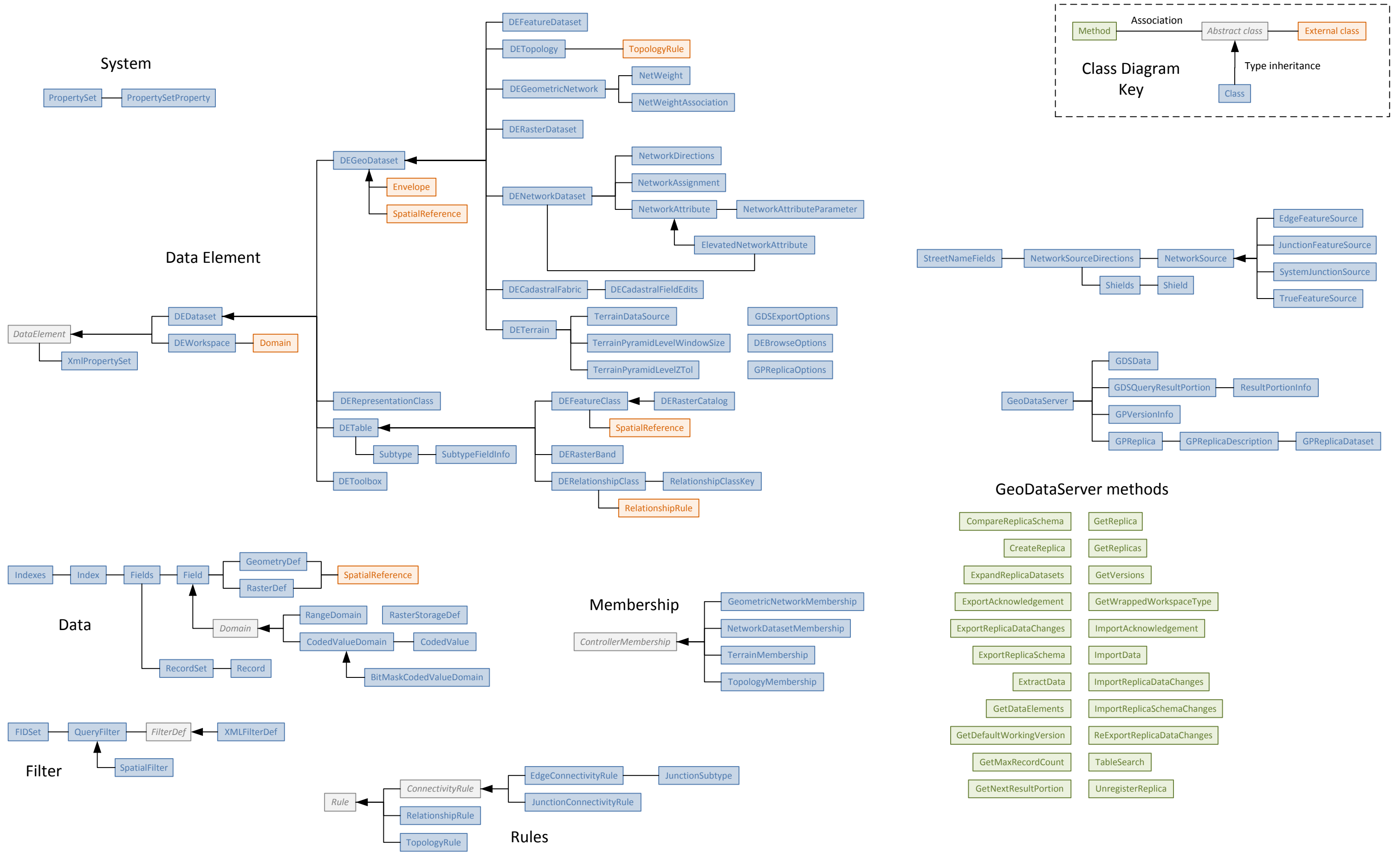




GeocodeServer methods

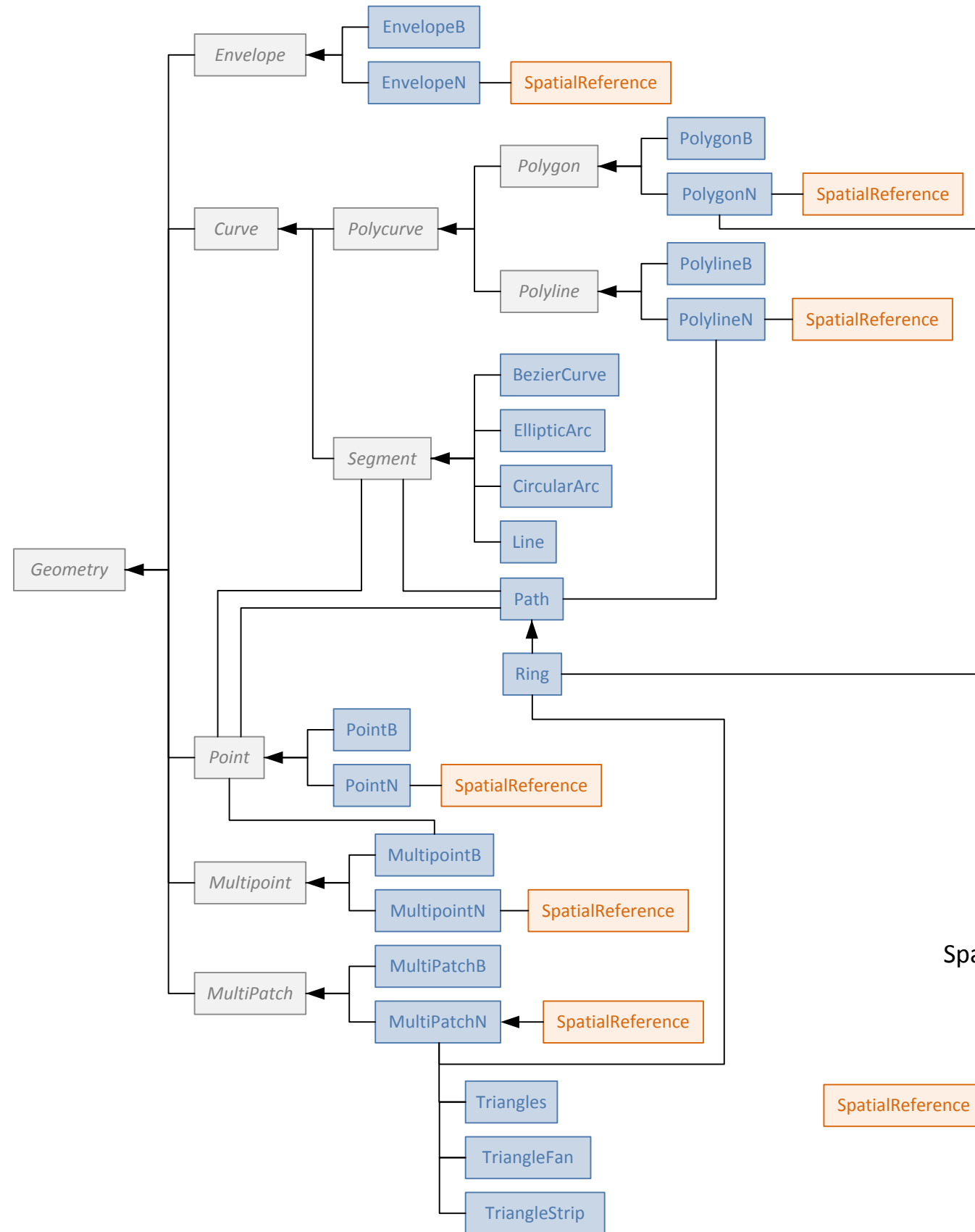
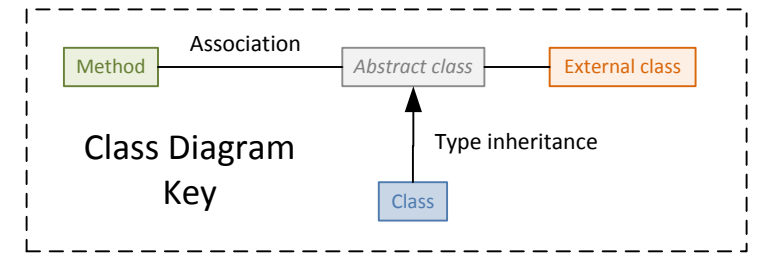
- FindAddressCandidates
- GeocodeAddress
- GeocodeAddresses
- GetAddressFields
- GetCandidateFields
- GetDefaultInputFieldMapping
- GetIntersectionCandidateFields
- GetLocatorProperties
- GetResultFields
- GetSingleLineAddressField
- GetStandardizedFields
- GetStandardizedIntersectionFields
- ReverseGeocode
- StandardizeAddress





GeoDataServer methods

- | | |
|--------------------------|----------------------------|
| CompareReplicaSchema | GetReplica |
| CreateReplica | GetReplicas |
| ExpandReplicaDatasets | GetVersions |
| ExportAcknowledgement | GetWrappedWorkspaceType |
| ExportReplicaDataChanges | ImportAcknowledgement |
| ExportReplicaSchema | ImportData |
| ExtractData | ImportReplicaDataChanges |
| GetDataElements | ImportReplicaSchemaChanges |
| GetDefaultWorkingVersion | ReExportReplicaDataChanges |
| GetMaxRecordCount | TableSearch |
| GetNextResultPortion | UnregisterReplica |

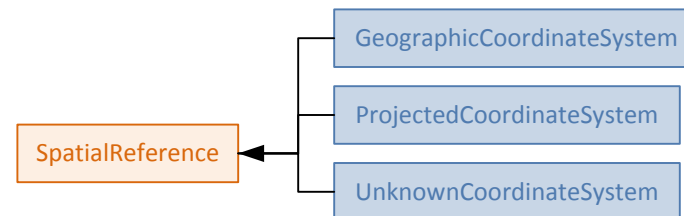


GeoTransformation


RelationResult

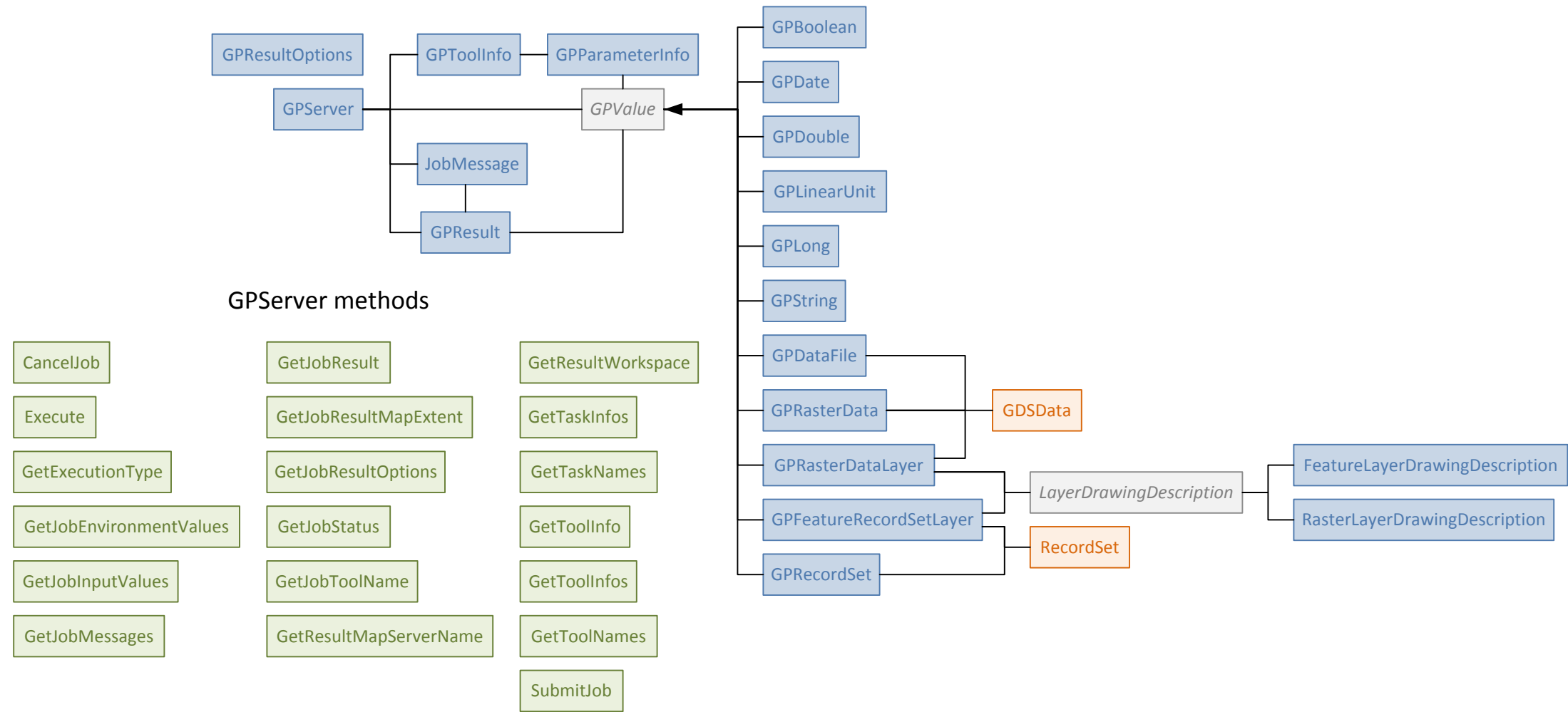
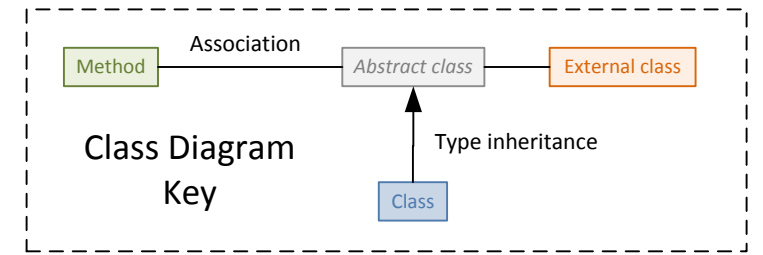
Unit

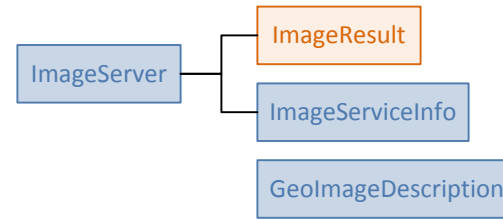
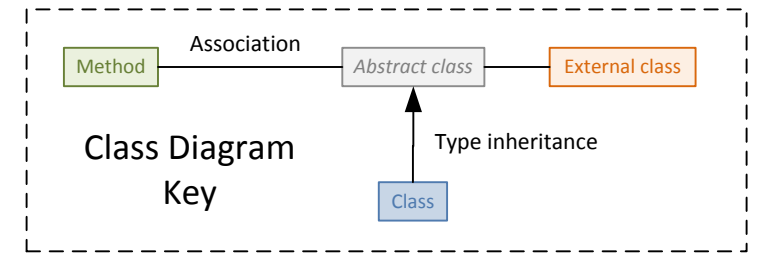
Spatial Reference



GeometryServer methods







ImageServer methods

- | | | |
|-------------------------|-------------------------|--------------------------|
| Add | GetCatalogItems | GetRasterKeyProperties |
| ComputeHistograms | GetFields | GetRasterMetadata |
| Delete | GetFile | GetServiceInfo |
| Download | GetImage | GetThumbnail |
| Execute | GetImageTile | GetTileCacheInfo |
| ExportImage | GetKeyProperties | GetTileImageInfo |
| ExportScaledImage | GetMetadata | GetVersion |
| GenerateServiceInfo | GetNativePixelBlock | GetVirtualCacheDirectory |
| GetCacheControlInfo | GetNativeRasterInfo | Identify |
| GetCacheDescriptionInfo | GetPixelBlock | IdentifyAll |
| GetCatalogItemCount | GetRasterAttributeTable | IsFixedScaleImage |
| GetCatalogItemIDs | GetRasterInfo | Measure |
| | | Update |

