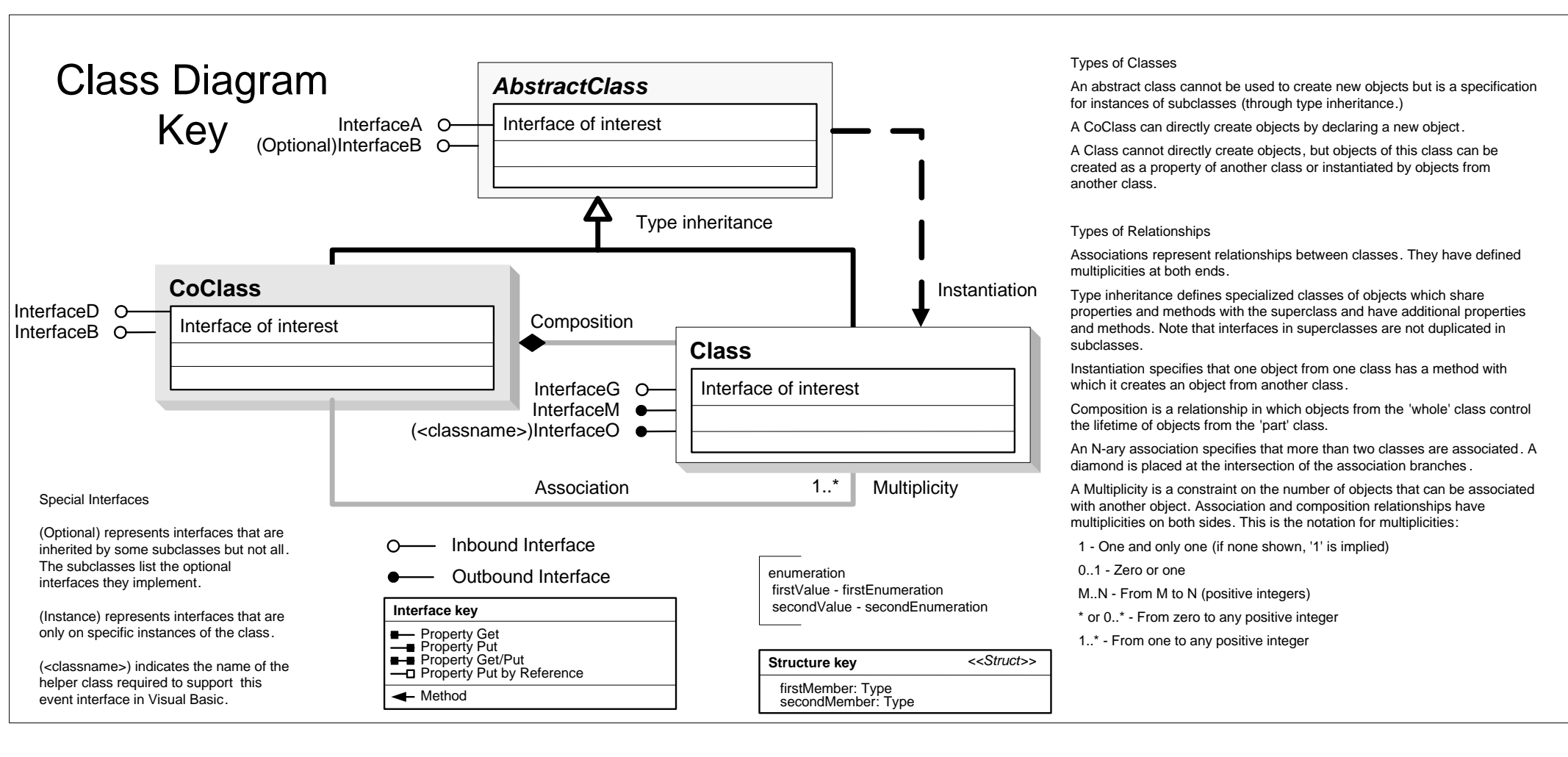
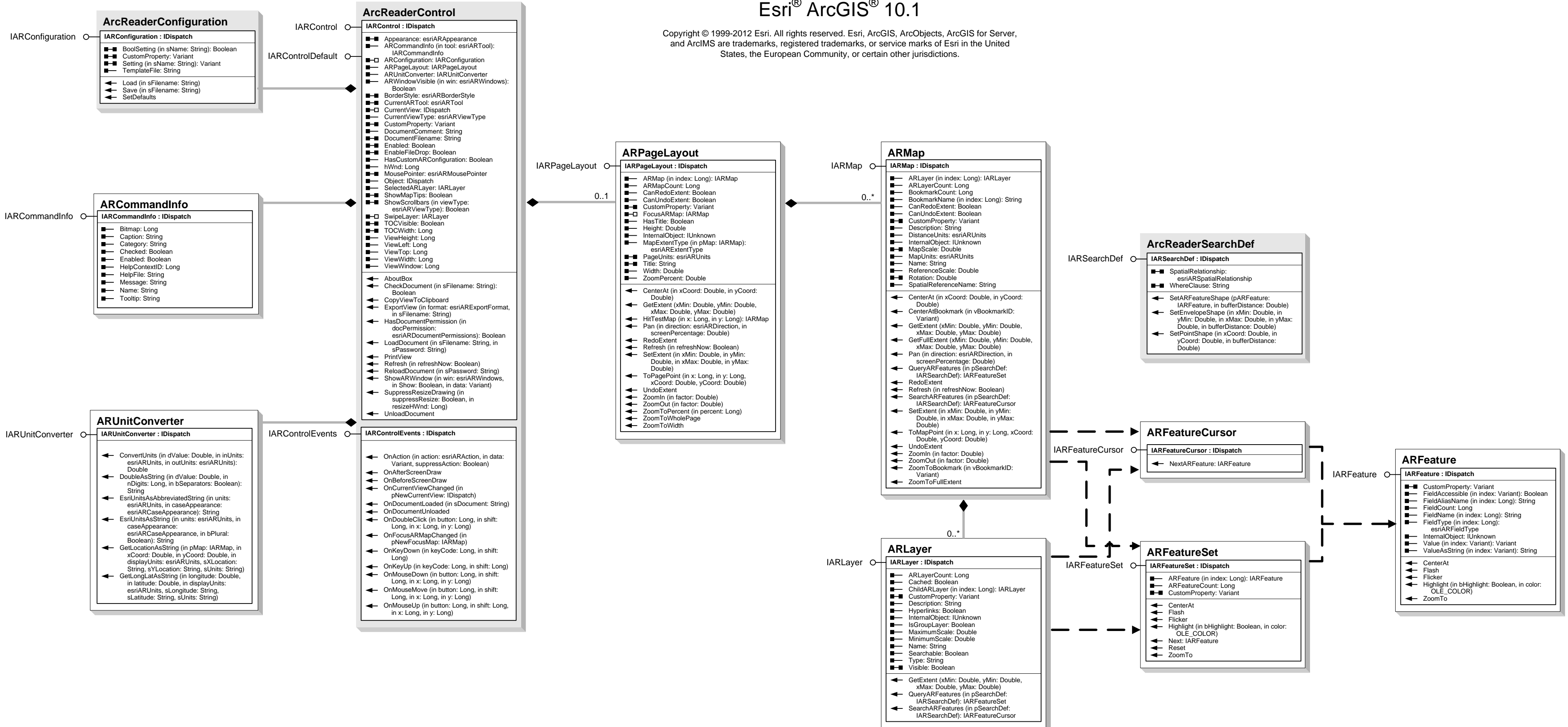


PublisherControls Object Model

Esri® ArcGIS® 10.1

Copyright © 1999-2012 Esri. All rights reserved. Esri, ArcGIS, ArcObjects, ArcGIS for Server, and ArcIMS are trademarks, registered trademarks, or service marks of Esri in the United States, the European Community, or certain other jurisdictions.



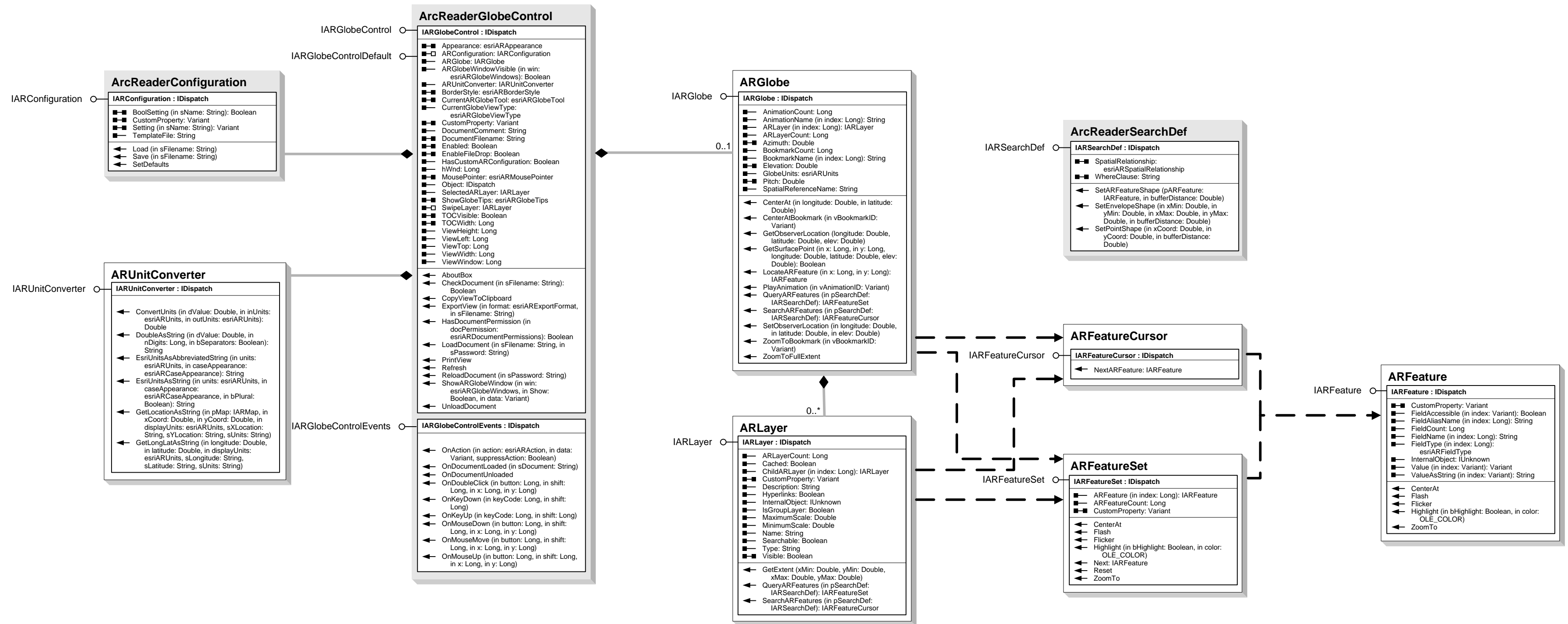
- esriARAction
 - 0 - esriARActionMapProperties
 - 1 - esriARActionLayerProperties
 - 2 - esriARActionHyperlink
 - 3 - esriARActionIdentity
 - 4 - esriARActionAnimationStarted
 - 5 - esriARActionAnimationStopped
- esriARAppearance
 - 0 - esriARAppearanceFlat
 - 1 - esriARAppearance3D
- esriARBorderStyle
 - 0 - esriARBorderStyleNoBorder
 - 1 - esriARBorderStyleBorder
- esriARCaseAppearance
 - 0 - esriARCaseAppearanceUnchanged
 - 1 - esriARCaseAppearanceUpper
 - 2 - esriARCaseAppearanceLower
- esriARDirection
 - 0 - esriARDirectionNorth
 - 1 - esriARDirectionNorthEast
 - 2 - esriARDirectionEast
 - 3 - esriARDirectionSouthEast
 - 4 - esriARDirectionSouth
 - 5 - esriARDirectionSouthWest
 - 6 - esriARDirectionWest
 - 7 - esriARDirectionNorthWest
- esriARDocumentPermissions
 - 0 - esriARDocumentPermissionsPrint
 - 1 - esriARDocumentPermissionsExport
 - 2 - esriARDocumentPermissionsIdentify
 - 3 - esriARDocumentPermissionsFind
 - 4 - esriARDocumentPermissionsChangeView
 - 5 - esriARDocumentPermissionsChangeLayerVisibility
 - 6 - esriARDocumentPermissionsHyperlink
 - 7 - esriARDocumentPermissionsMeasure
 - 8 - esriARDocumentPermissionsViewTOC
 - 9 - esriARDocumentPermissionsOnlyInArcReader
 - 10 - esriARDocumentPermissionsQueryFeatures
 - 11 - esriARDocumentPermissionsQueryValues
 - 12 - esriARDocumentPermissionsCopyViewToClipboard
 - 13 - esriARDocumentPermissionsInternalObjects
- esriARExportFormat
 - 0 - esriARExportFormatBMP
- esriARExtentType
 - 0 - esriARExtentTypeNotFixed
 - 1 - esriARExtentTypeFixedScale
 - 2 - esriARExtentTypeFixedExtent
- esriARFieldType
 - 0 - esriARFieldTypeSmallInteger
 - 1 - esriARFieldTypeInteger
 - 2 - esriARFieldTypeSingle
 - 3 - esriARFieldTypeDouble
 - 4 - esriARFieldTypeString
 - 5 - esriARFieldTypeDate
 - 6 - esriARFieldTypeOID
 - 7 - esriARFieldTypeGeometry
 - 8 - esriARFieldTypeBlob
 - 9 - esriARFieldTypeRaster
- esriARFieldTypes
 - 0 - esriARFieldTypesSmallInteger
 - 1 - esriARFieldTypesInteger
 - 2 - esriARFieldTypesSingle
 - 3 - esriARFieldTypesDouble
 - 4 - esriARFieldTypesString
 - 5 - esriARFieldTypesDate
 - 6 - esriARFieldTypesOID
 - 7 - esriARFieldTypesGeometry
 - 8 - esriARFieldTypesBlob
 - 9 - esriARFieldTypesRaster
- esriARTool
 - 0 - esriARToolMapZoomIn
 - 1 - esriARToolMapZoomOut
 - 2 - esriARToolMapPan
 - 3 - esriARToolMapIdentify
 - 4 - esriARToolLayoutZoomIn
 - 5 - esriARToolLayoutZoomOut
 - 6 - esriARToolLayoutPan
 - 7 - esriARToolMeasure
 - 8 - esriARToolMarkupHyperlink
 - 9 - esriARToolNoneSelected
 - 10 - esriARToolMapIdentifyUsingLayer
 - 11 - esriARToolMapSwipe
 - 12 - esriARToolMapZoomInOut
 - 13 - esriARToolMarkupPenThin
 - 14 - esriARToolMarkupPenMedium
 - 15 - esriARToolMarkupPenThick
 - 16 - esriARToolMarkupHighlightYellow
 - 17 - esriARToolMarkupHighlightGreen
 - 18 - esriARToolMarkupHighlightBlue
 - 19 - esriARToolMarkupEraseSmall
 - 20 - esriARToolMarkupEraseMedium
 - 21 - esriARToolMarkupEraseLarge
 - 22 - esriARToolMarkupEraseStroke
 - 99 - esriARToolCustom
- esriARUnits
 - 0 - esriARUnitsUnknown
 - 1 - esriARUnitsInches
 - 2 - esriARUnitsPoints
 - 3 - esriARUnitsFeet
 - 4 - esriARUnitsYards
 - 5 - esriARUnitsMiles
 - 6 - esriARUnitsNauticalMiles
 - 7 - esriARUnitsMillimeters
 - 8 - esriARUnitsCentimeters
 - 9 - esriARUnitsMeters
 - 10 - esriARUnitsKilometers
 - 11 - esriARUnitsDecimeters
 - 12 - esriARUnitsCentimeters
 - 13 - esriARUnitsDegMinSec
- esriARViewType
 - 0 - esriARViewTypeNone
 - 1 - esriARViewTypePageLayout
 - 2 - esriARViewTypeMap
- esriARWindows
 - 0 - esriARWindowsFind
 - 1 - esriARWindowsMagnifier
 - 2 - esriARWindowsSearchHelp
 - 3 - esriARWindowsHelpContents
 - 4 - esriARWindowsFileProperties
 - 5 - esriARWindowsAddInternetSite
 - 6 - esriARWindowsManageInternetSite
 - 7 - esriARWindowsInternetBrowser
 - 8 - esriARWindowsFindXY
 - 14 - esriARWindowsFindNearbyPlaces
 - 15 - esriARWindowsMyPlaces

PublisherControls Object Model

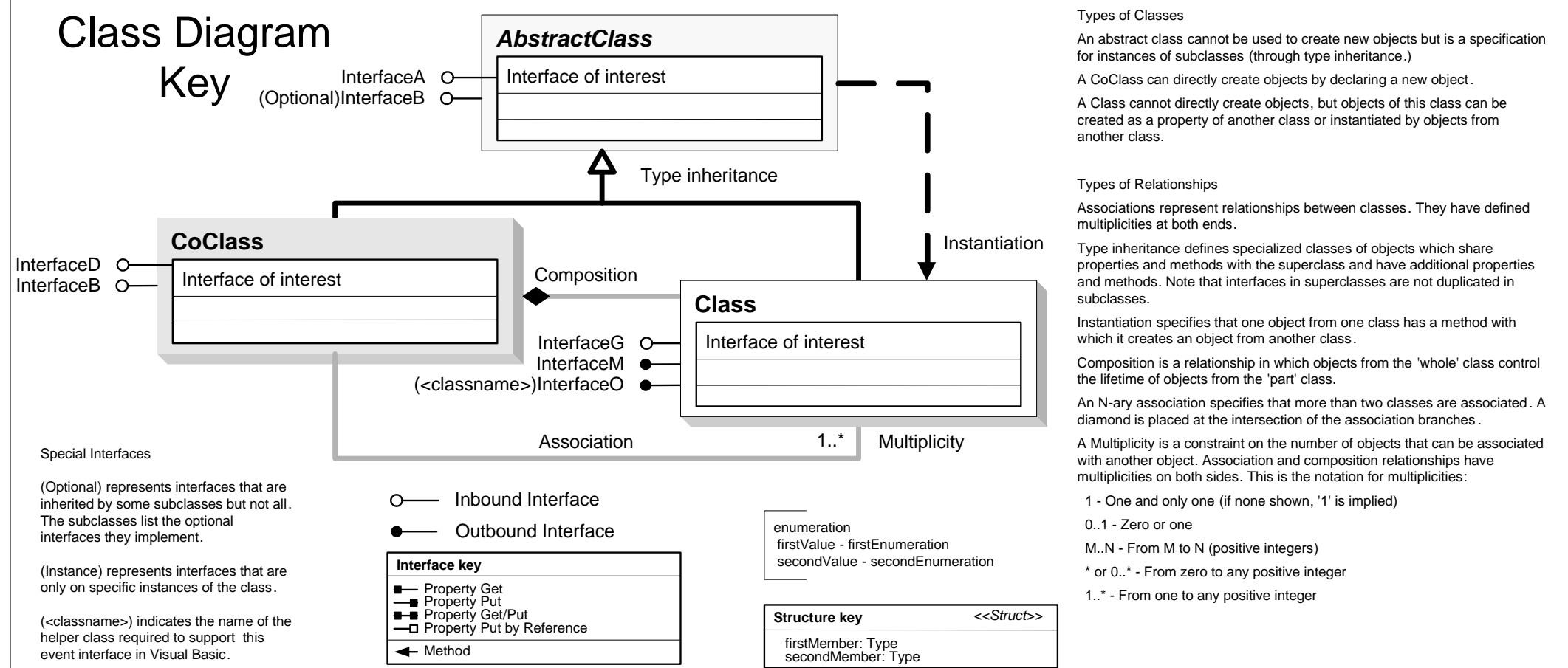
Esri® ArcGIS® 10.1

Copyright © 1999-2012 Esri. All rights reserved. Esri, ArcGIS, ArcObjects, ArcGIS for Server, and ArcIMS are trademarks, registered trademarks, or service marks of Esri in the United States, the European Community, or certain other jurisdictions.

esriArcReaderGlobeControl



Class Diagram



- esriARAction
 - 0 - esriARActionMapProperties
 - 1 - esriARActionLayerProperties
 - 2 - esriARActionHyperlink
 - 3 - esriARActionIdentity
 - 4 - esriARActionAnimationStarted
 - 5 - esriARActionAnimationStopped
- esriARAppearance
 - 0 - esriARAppearanceFlat
 - 1 - esriARAppearance3D
- esriARBorderStyle
 - 0 - esriARBorderStyleNoBorder
 - 1 - esriARBorderStyleBorder
- esriARCaseAppearance
 - 0 - esriARCaseAppearanceUnchanged
 - 1 - esriARCaseAppearanceUpper
 - 2 - esriARCaseAppearanceLower
- esriARDirection
 - 0 - esriARDirectionNorth
 - 1 - esriARDirectionNorthEast
 - 2 - esriARDirectionEast
 - 3 - esriARDirectionSouthEast
 - 4 - esriARDirectionSouth
 - 5 - esriARDirectionSouthWest
 - 6 - esriARDirectionWest
 - 7 - esriARDirectionNorthWest
- esriARDocumentPermissions
 - 0 - esriARDocumentPermissionsPrint
 - 1 - esriARDocumentPermissionsExport
 - 2 - esriARDocumentPermissionsIdentify
 - 3 - esriARDocumentPermissionsFind
 - 4 - esriARDocumentPermissionsChangeView
 - 5 - esriARDocumentPermissionsChangeLayerVisibility
 - 6 - esriARDocumentPermissionsHyperlink
 - 7 - esriARDocumentPermissionsMeasure
 - 8 - esriARDocumentPermissionsViewTOC
 - 9 - esriARDocumentPermissionsOnlyInArcReader
 - 10 - esriARDocumentPermissionsQueryValues
 - 11 - esriARDocumentPermissionsQueryValues
 - 12 - esriARDocumentPermissionsCopyViewToClipboard
 - 13 - esriARDocumentPermissionsInternalObjects
- esriARGlobeTool
 - 0 - esriARGlobeToolPivot
 - 1 - esriARGlobeToolNavigate
 - 2 - esriARGlobeToolZoomIn/Out
 - 3 - esriARGlobeToolPan
 - 4 - esriARGlobeToolIdentify
 - 5 - esriARGlobeToolMeasure
 - 6 - esriARGlobeToolHyperlink
 - 7 - esriARGlobeToolFly
 - 8 - esriARGlobeToolSwipe
 - 9 - esriARGlobeToolTarget
 - 10 - esriARGlobeToolNoneSelected
- esriARGlobeViewType
 - 0 - esriARGlobeViewTypeNone
 - 1 - esriARGlobeViewTypeGlobe
- esriARSpatialRelationship
 - 0 - esriARSpatialRelationshipUndefined
 - 1 - esriARSpatialRelationshipIntersects
 - 2 - esriARSpatialRelationshipEnvelopeIntersects
 - 3 - esriARSpatialRelationshipIndexIntersects
 - 4 - esriARSpatialRelationshipTouches
 - 5 - esriARSpatialRelationshipOverlaps
 - 6 - esriARSpatialRelationshipCrosses
 - 7 - esriARSpatialRelationshipWithin
 - 8 - esriARSpatialRelationshipContains
 - 9 - esriARSpatialRelationshipRelation
- esriARUnits
 - 0 - esriARUnitsUnknown
 - 1 - esriARUnitsInches
 - 2 - esriARUnitsPoints
 - 3 - esriARUnitsFeet
 - 4 - esriARUnitsYards
 - 5 - esriARUnitsMiles
 - 6 - esriARUnitsNauticalMiles
 - 7 - esriARUnitsMillimeters
 - 8 - esriARUnitsCentimeters
 - 9 - esriARUnitsMeters
 - 10 - esriARUnitsKilometers
 - 11 - esriARUnitsDecimalDegrees
 - 12 - esriARUnitsDecimeters
 - 13 - esriARUnitsDeg/Min/Sec
- esriAREXportFormat
 - 0 - esriAREXportFormatBMP
- esriARFieldTypes
 - 0 - esriARFieldTypeSmallInteger
 - 1 - esriARFieldTypeInteger
 - 2 - esriARFieldTypeSingle
 - 3 - esriARFieldTypeDouble
 - 4 - esriARFieldTypeString
 - 5 - esriARFieldTypeDate
 - 6 - esriARFieldTypeOID
 - 7 - esriARFieldTypeGeometry
 - 8 - esriARFieldTypeBlob
 - 9 - esriARFieldTypeRaster
- esriARGlobeTips
 - 0 - esriARGlobeTipsNone
 - 1 - esriARGlobeTipsLatLon
 - 2 - esriARGlobeTipsElevation
 - 3 - esriARGlobeTipsLatLonElevation