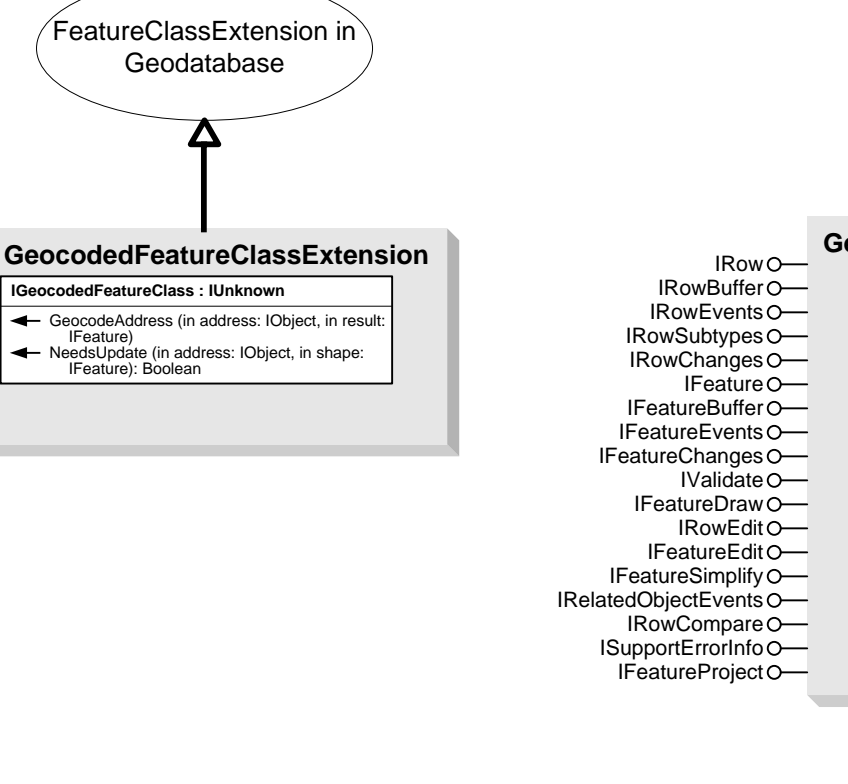
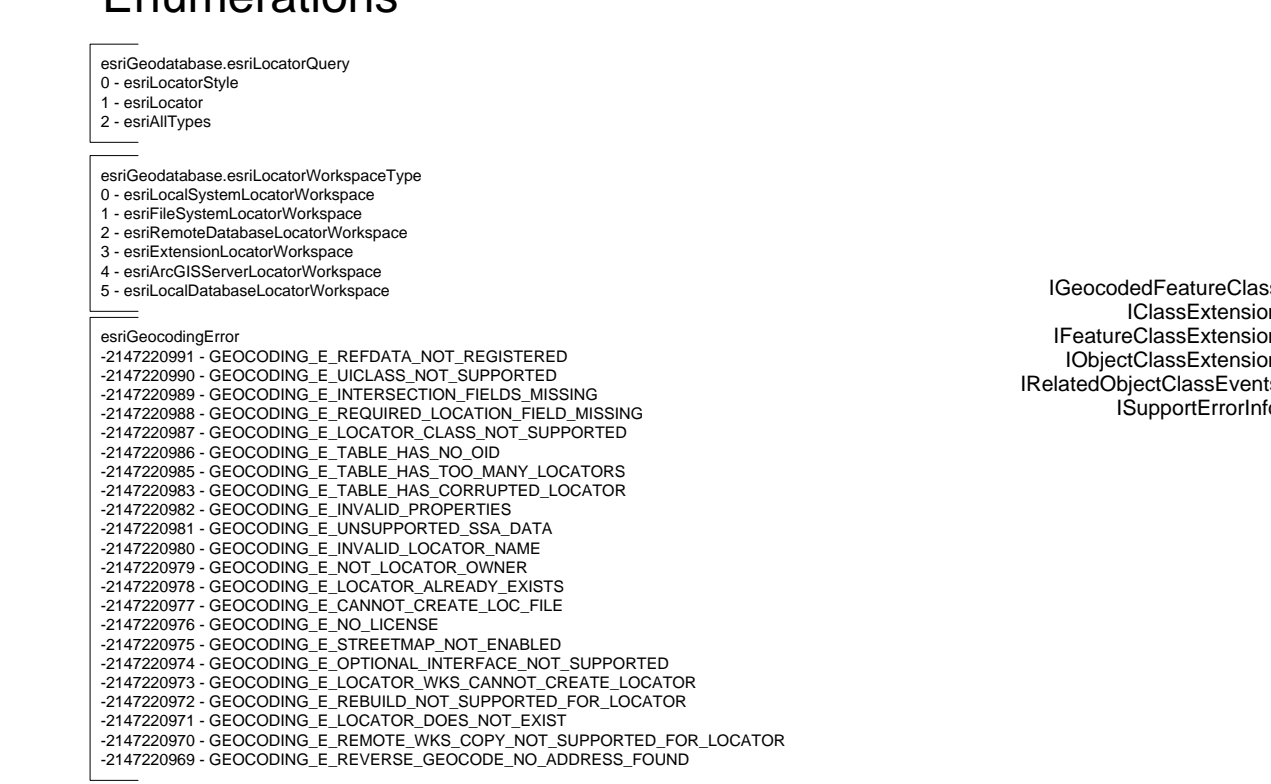
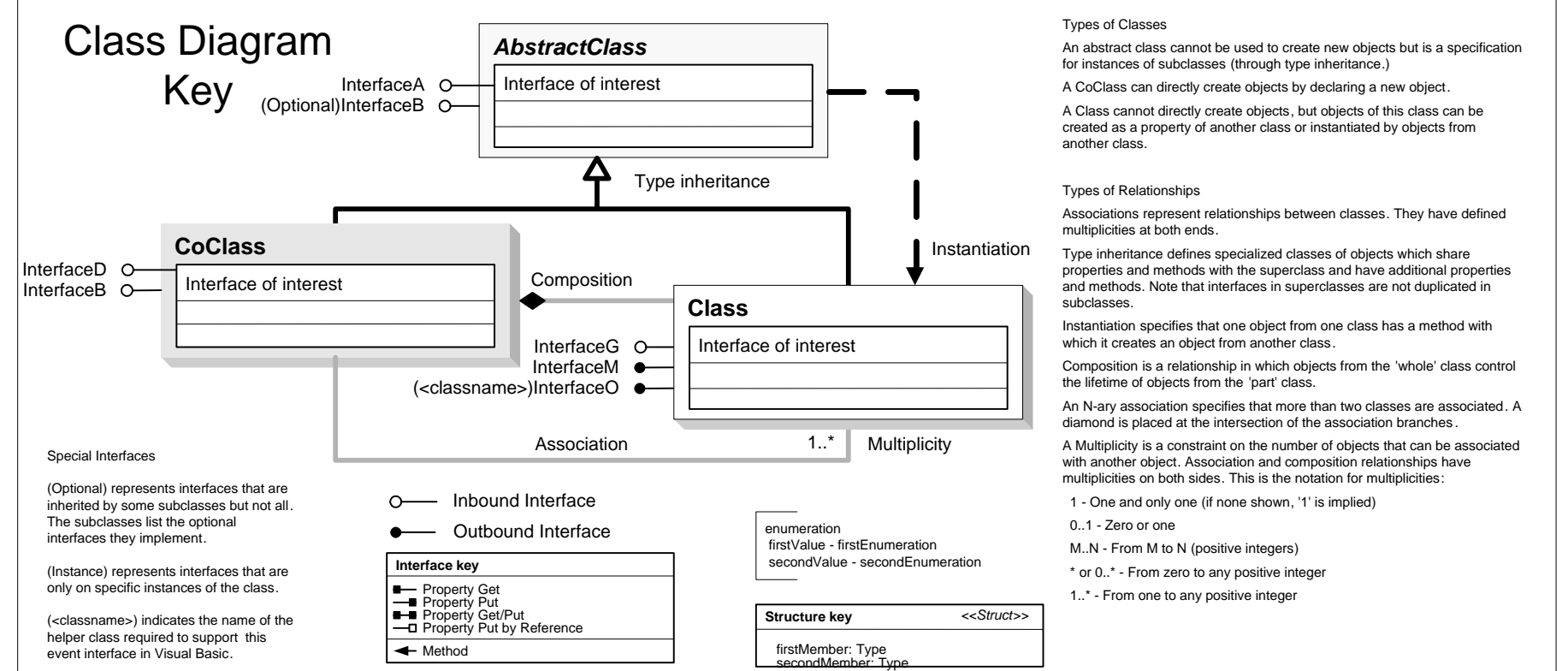
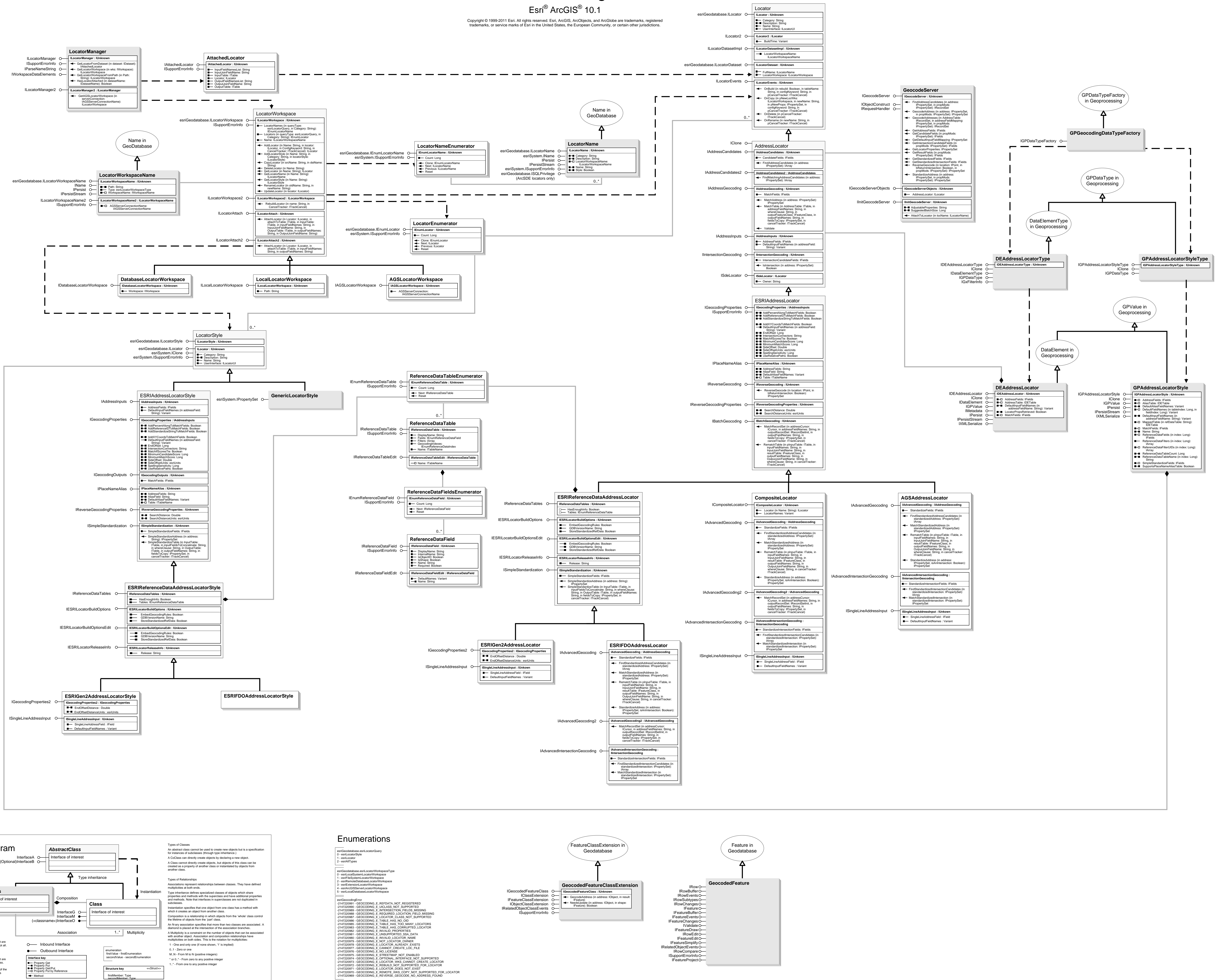


Location Object Model Geocoding

Esri® ArcGIS® 10.1
Copyright © 1999-2011 Esri. All rights reserved. Esri, ArcGIS, ArcObjects, and ArcInfo are trademarks, registered trademarks, or service marks of Esri in the United States, the European Community, or certain other jurisdictions.

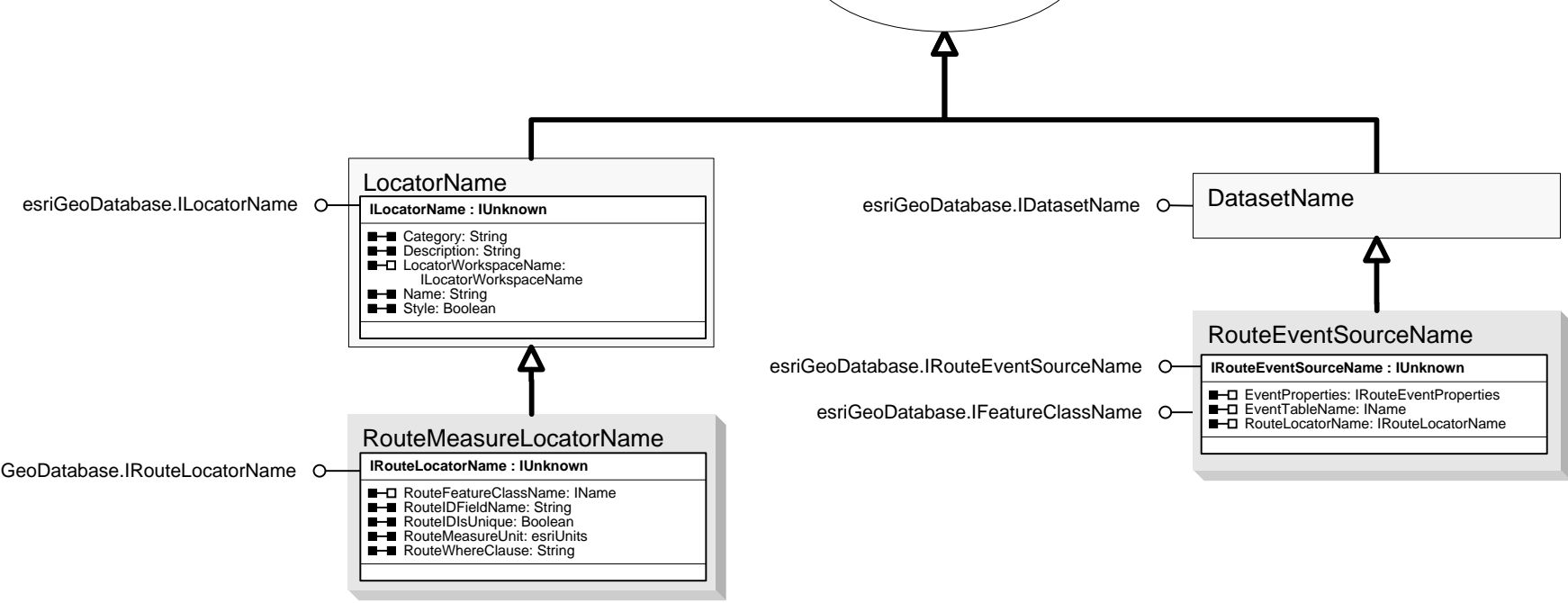


Location Object Model Linear Referencing

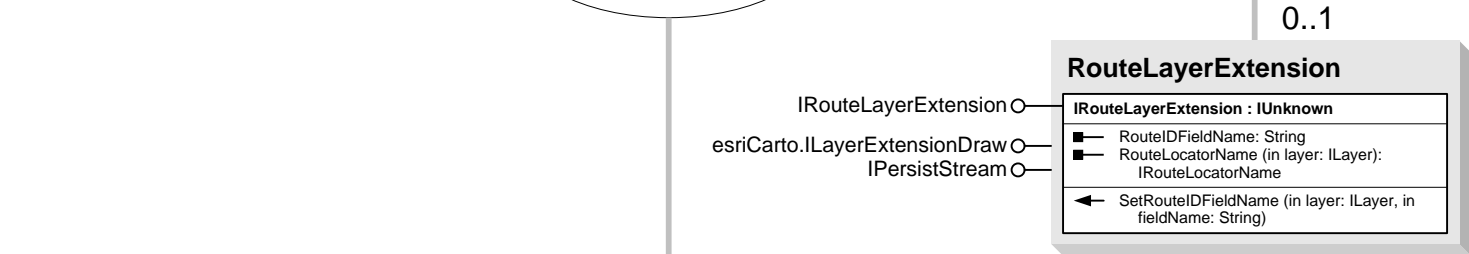
Esri® ArcGIS® 10.1

Copyright © 1999-2011 Esri. All rights reserved. Esri, ArcGIS, ArcObjects, and ArcGlobe are trademarks, registered trademarks, or service marks of Esri in the United States, the European Community, or certain other jurisdictions.

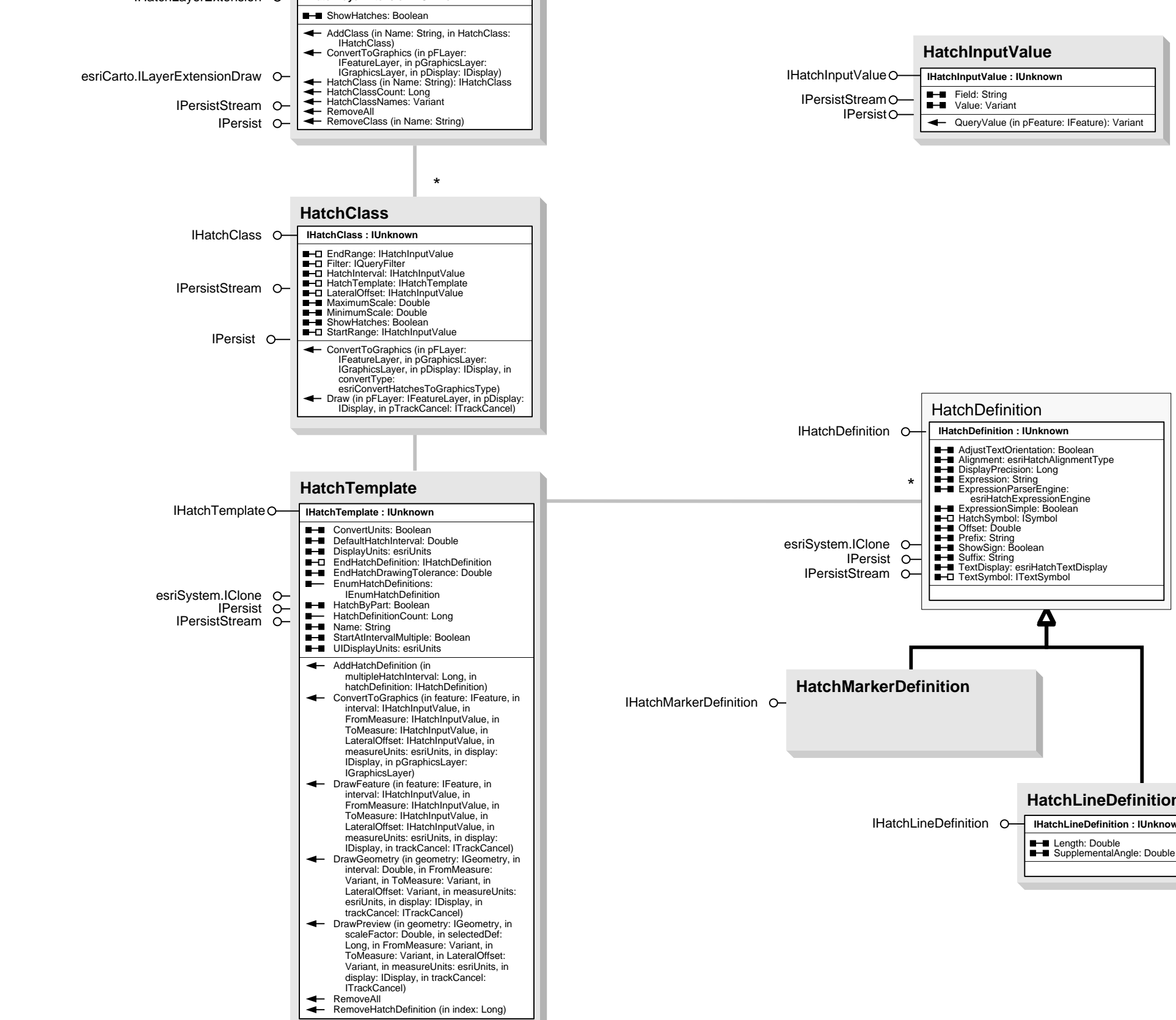
Name in GeoDatabase



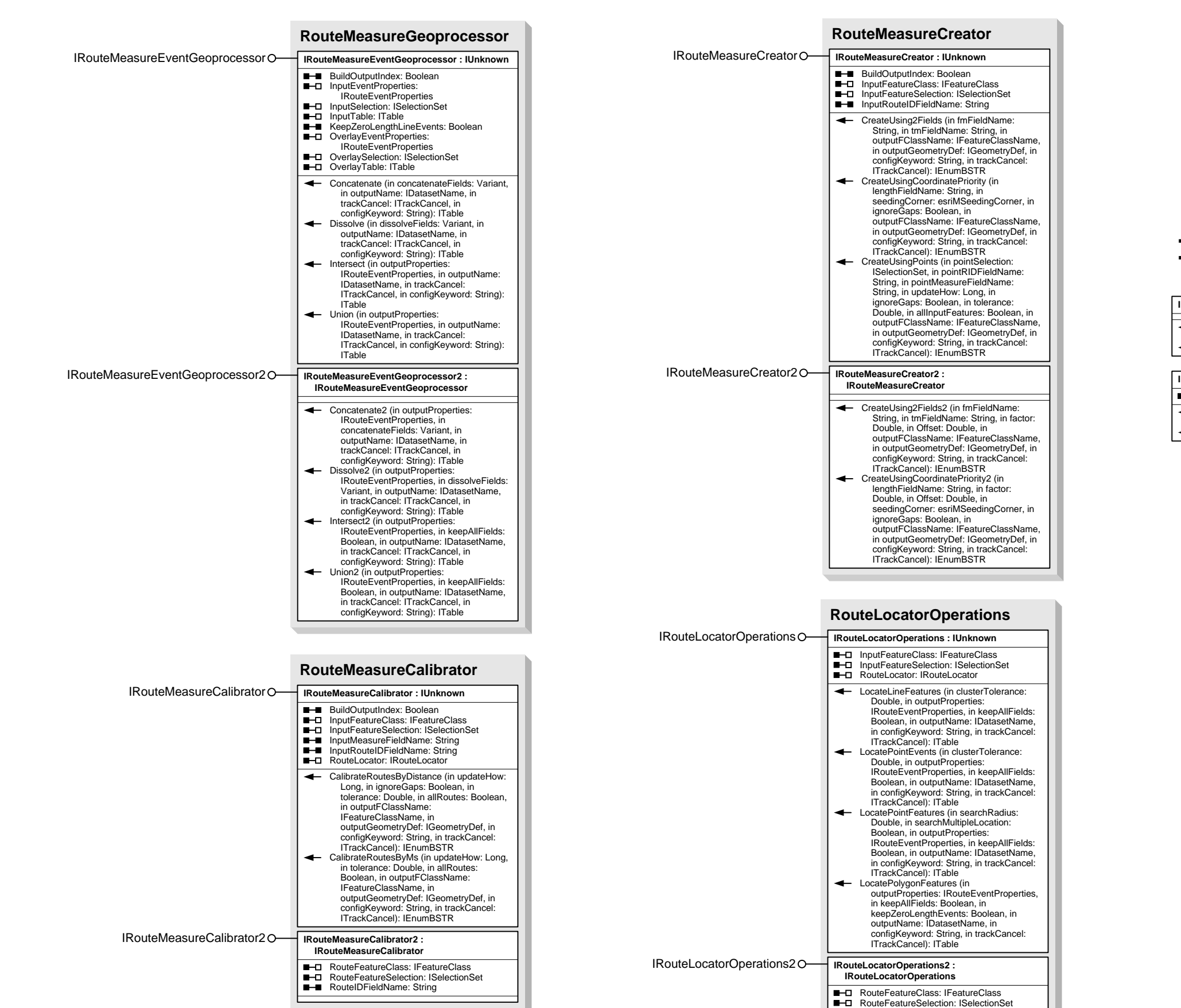
Feature Layer in Carto



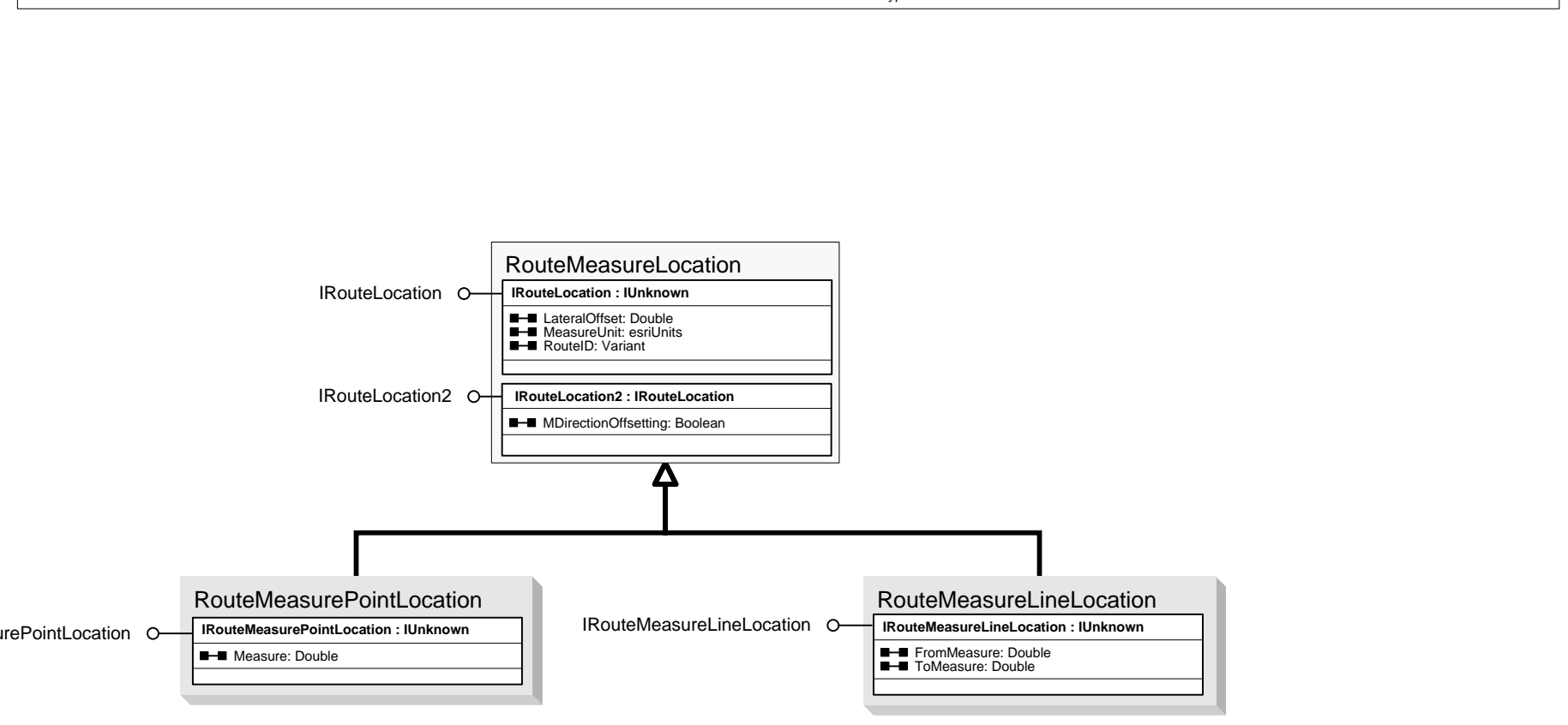
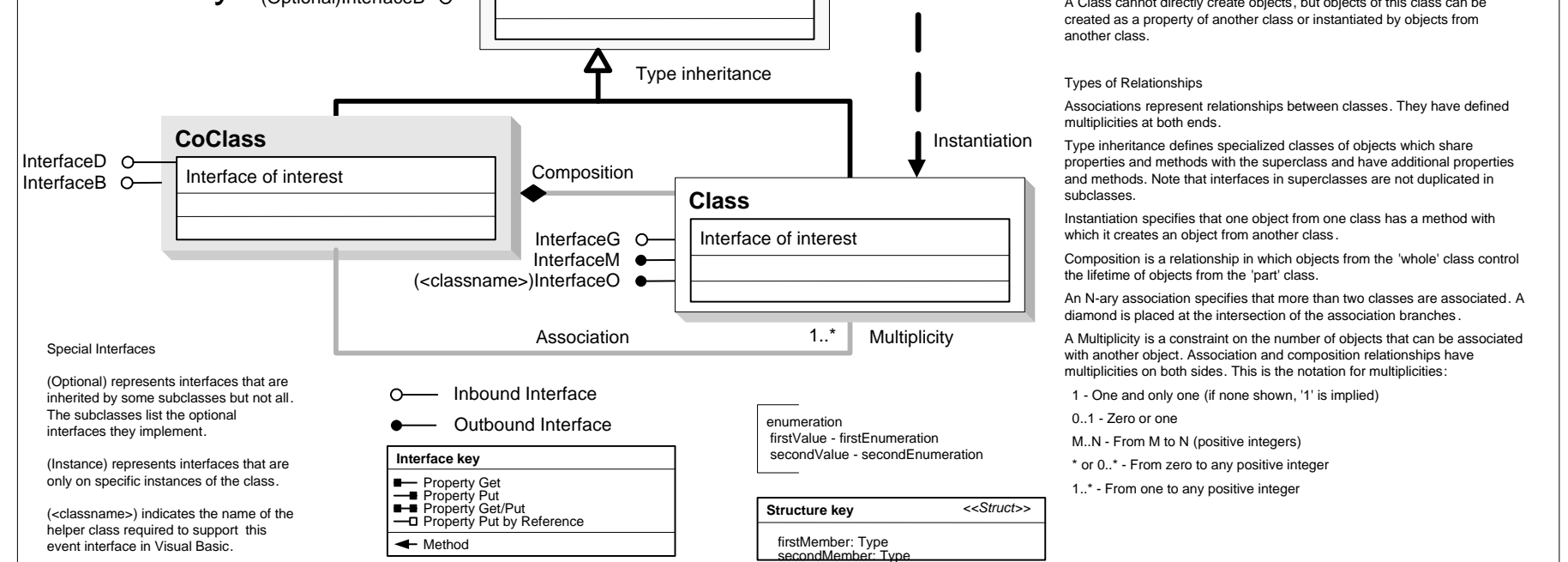
Hatching



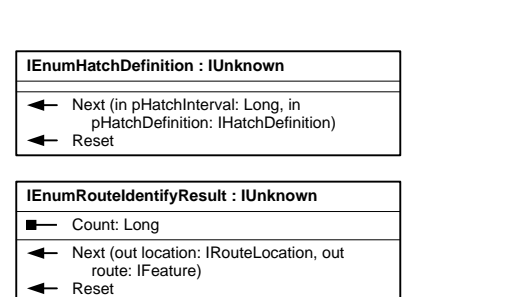
Route and Event Geoprocessing



Class Diagram Key



Interfaces



Enumerations

